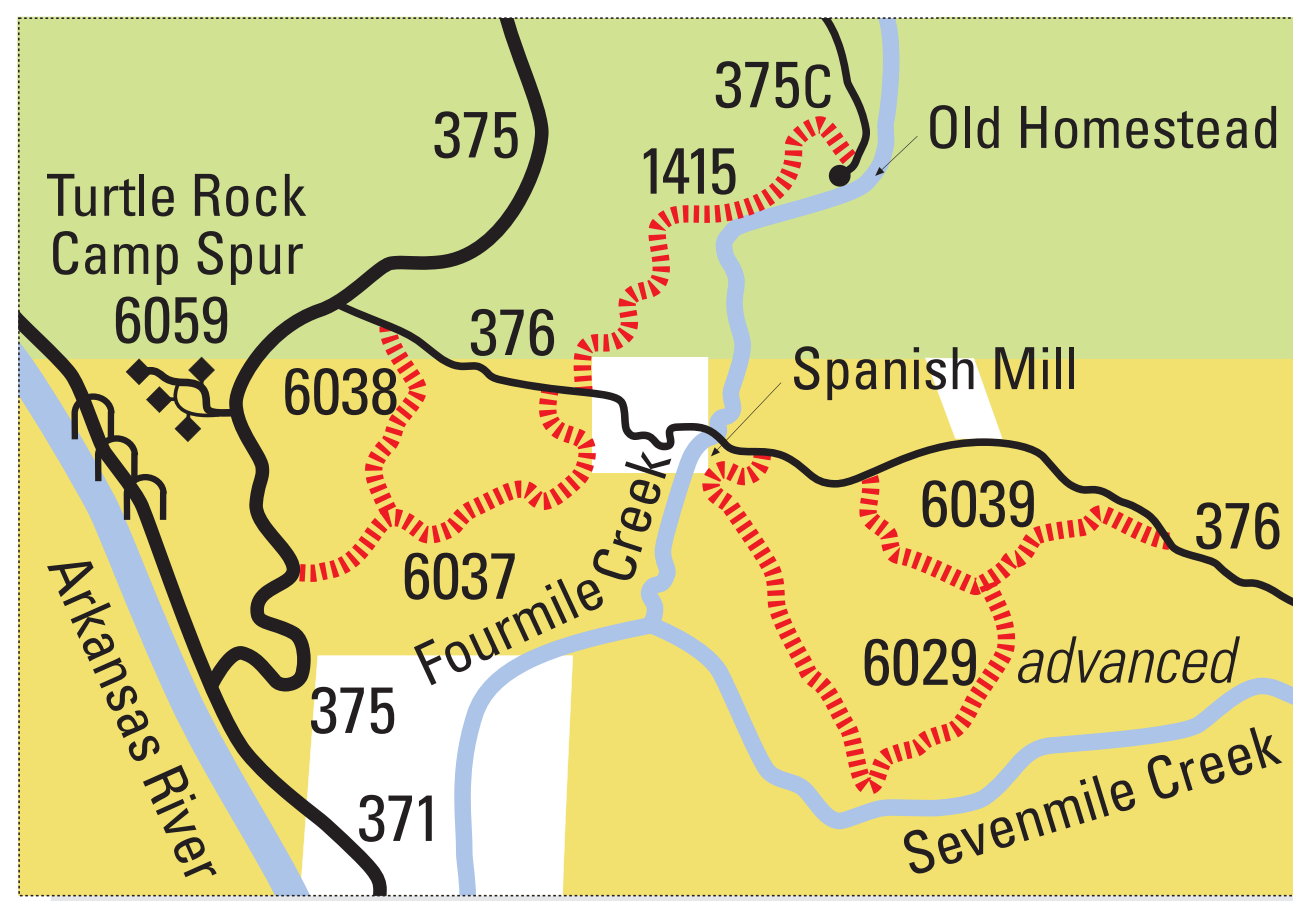
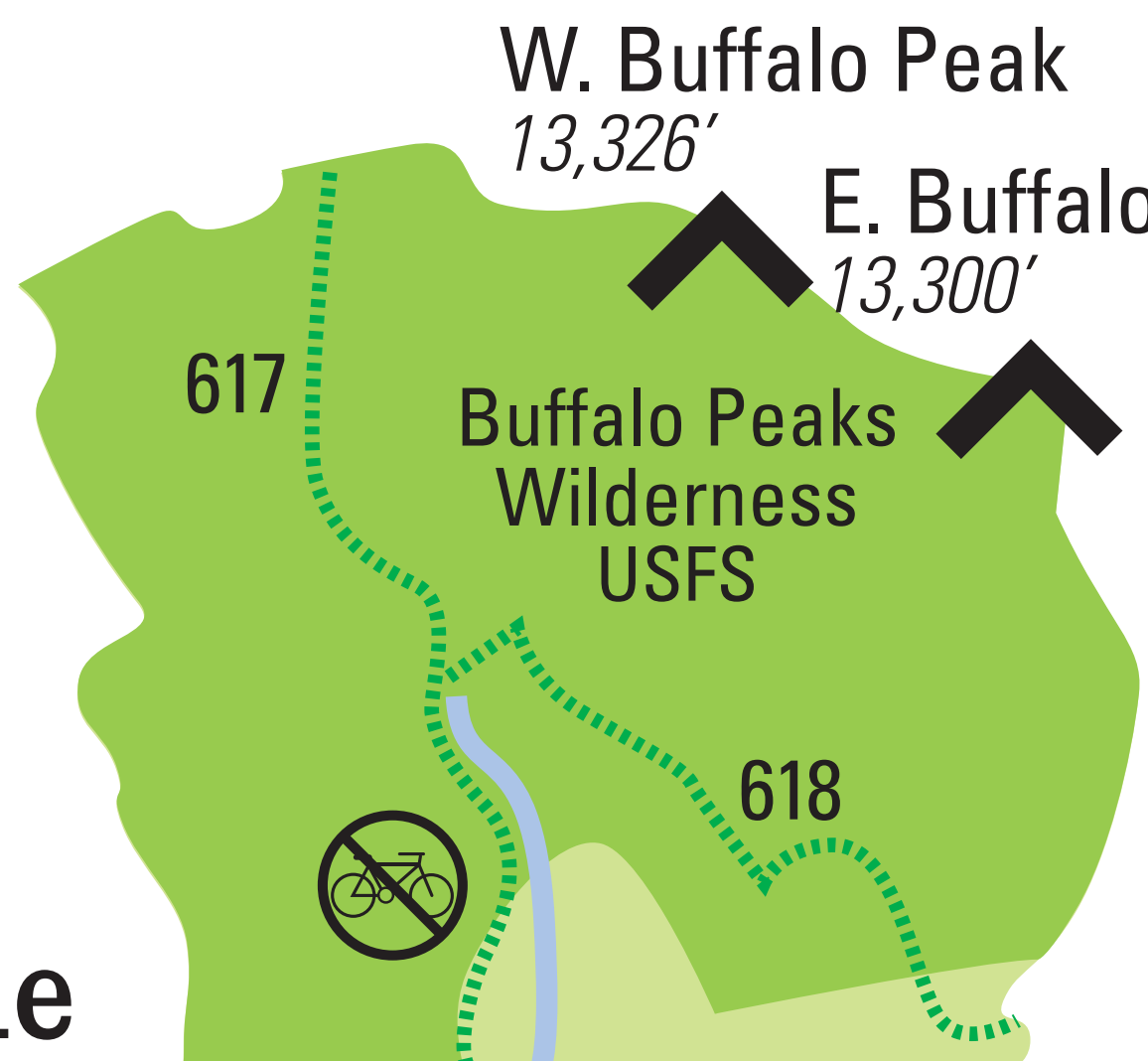
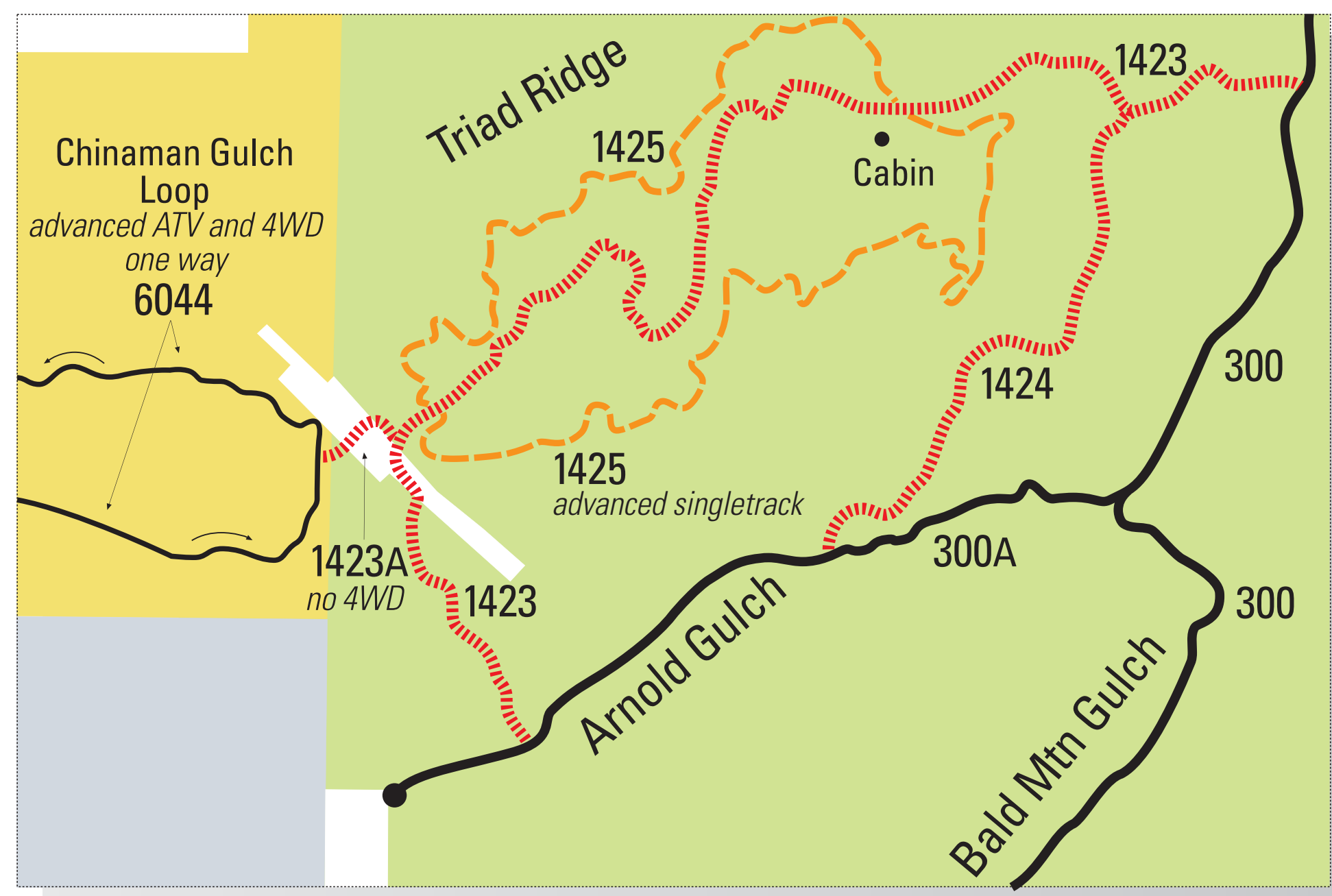


W. Buffalo Peak  
13,326'  
E. Buffalo Peak  
13,300'



Spanish Mill Area



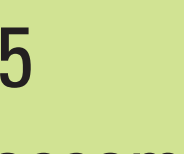

Arnold Gulch Area

to  
**Leadville**



entering  
Pike National Forest

to  
**Fairplay**



**Buena Vista**

N Colorado Ave



**Johnson Village**

- highway paved
- major system road dirt, all vehicles
- secondary system road dirt, high clearance vehicles
- extreme 4WD
- ATV trail – mountain bikes, motorcycles ok
- singletrack – no ATVs
- nonmotorized trail
- end of route
- camp spur
- seasonal closure gates – Dec 1-Apr 15
- campground and picnic site – fee areas
- USFS, San Isabel National Forest
- BLM, Royal Gorge Field Office
- State
- Private



to  
**Salida**

to  
**Salida**

